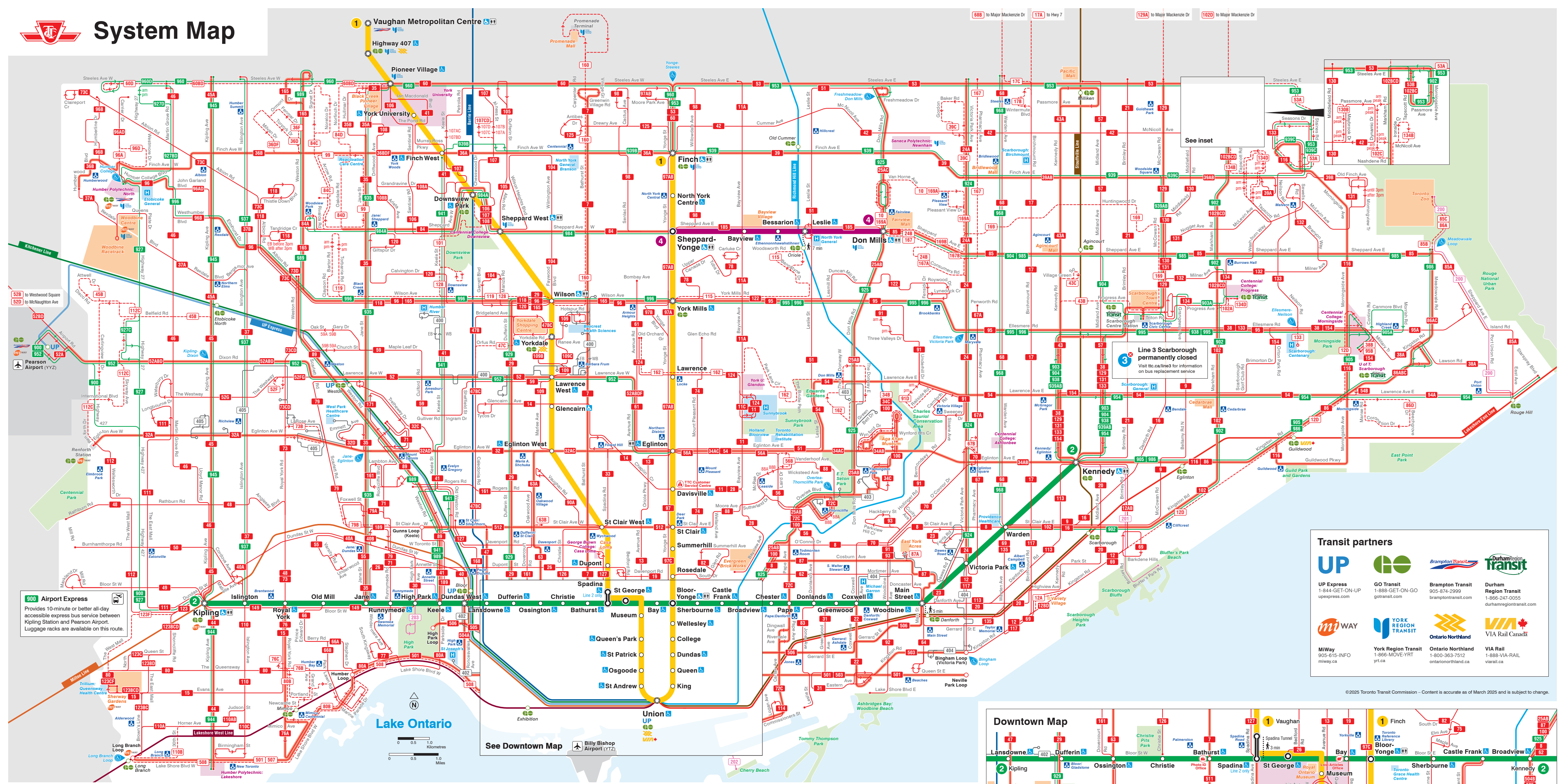


# System Map



See inset

Line 3 Scarborough permanently closed  
Visit [tcc.ca/line3](https://tcc.ca/line3) for information on bus replacement service.

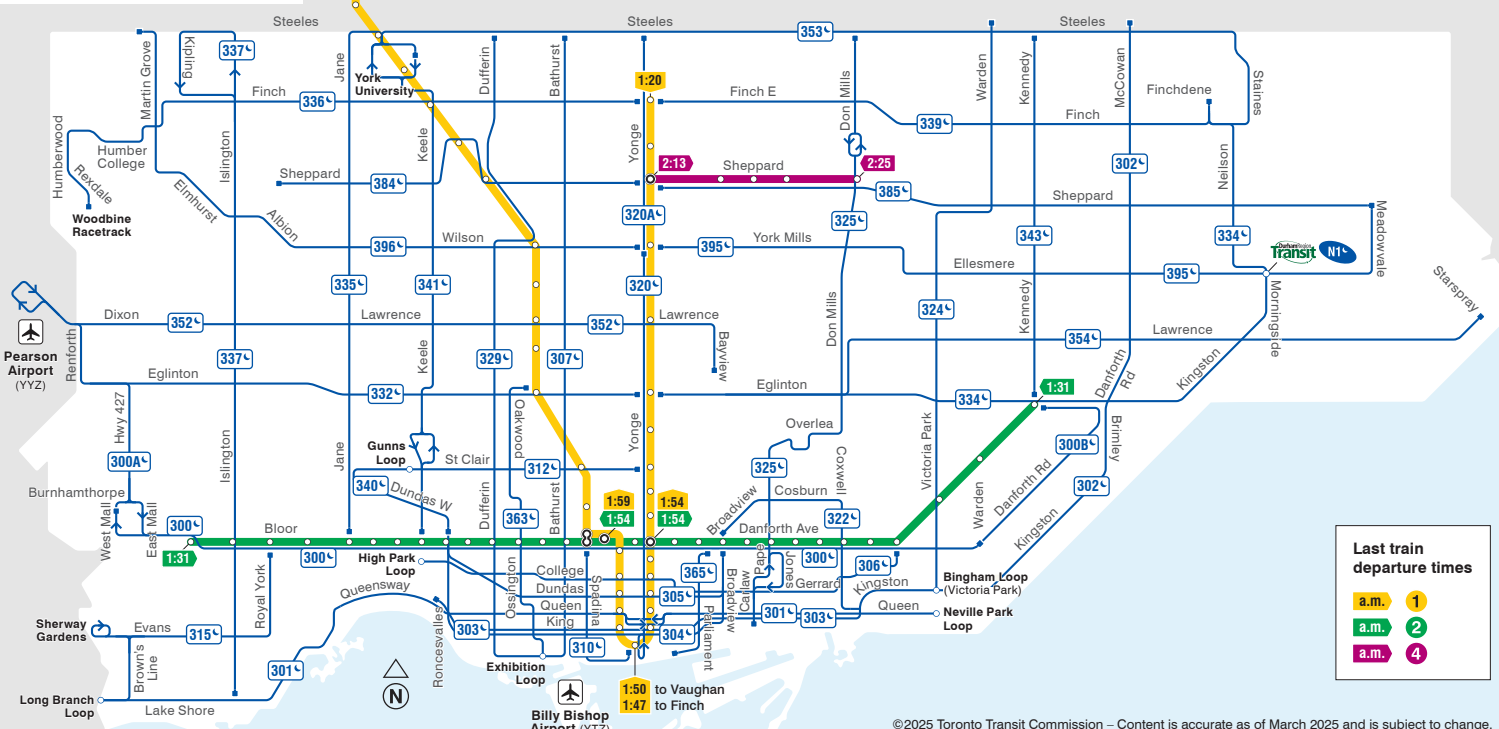
**900 Airport Express**  
Provides 10-minute or better all-day accessible express bus service between Kipling Station and Pearson Airport. Luggage racks are available on this route.

### Transit partners

<b>UP</b> UP Express 1-844-GET-ON-UP upepress.com	<b>GO</b> GO Transit 1-888-GET-ON-GO gotransit.com	<b>Brampton Transit</b> 905-874-2999 bramptontransit.com	<b>Durham Region Transit</b> 1-866-247-0055 durhamregiontransit.com
<b>miWAY</b> 905-615-INFO miway.ca	<b>YORK REGION TRANSIT</b> 1-800-MOVE-YRT yrt.ca	<b>Ontario Northland</b> 1-800-363-7512 ontariounorthland.ca	<b>VIA Rail</b> 1-888-VIA-RAIL vial.ca

©2025 Toronto Transit Commission - Content is accurate as of March 2025 and is subject to change.

## Blue Night Network



©2025 Toronto Transit Commission - Content is accurate as of March 2025 and is subject to change.

## Subway

**Subway lines**

- 1 (Blue)
- 2 (Green)
- 4 (Yellow)

**Station types:**

- Regular station
- Interchange station
- Intermodal station
- Accessible station
- Washroom

**Customer service locations:**

- TTC Customer Service Centre
- Lost Articles Office
- Photo ID Office

## Streetcars and buses

**Direction of travel**  
Routing details  
Route number  
Branches  
No letters denotes all branches  
Terminus point

**Local service:**

- 501 Ten-Minute Network
- 30 Regular service
- 119 Limited service

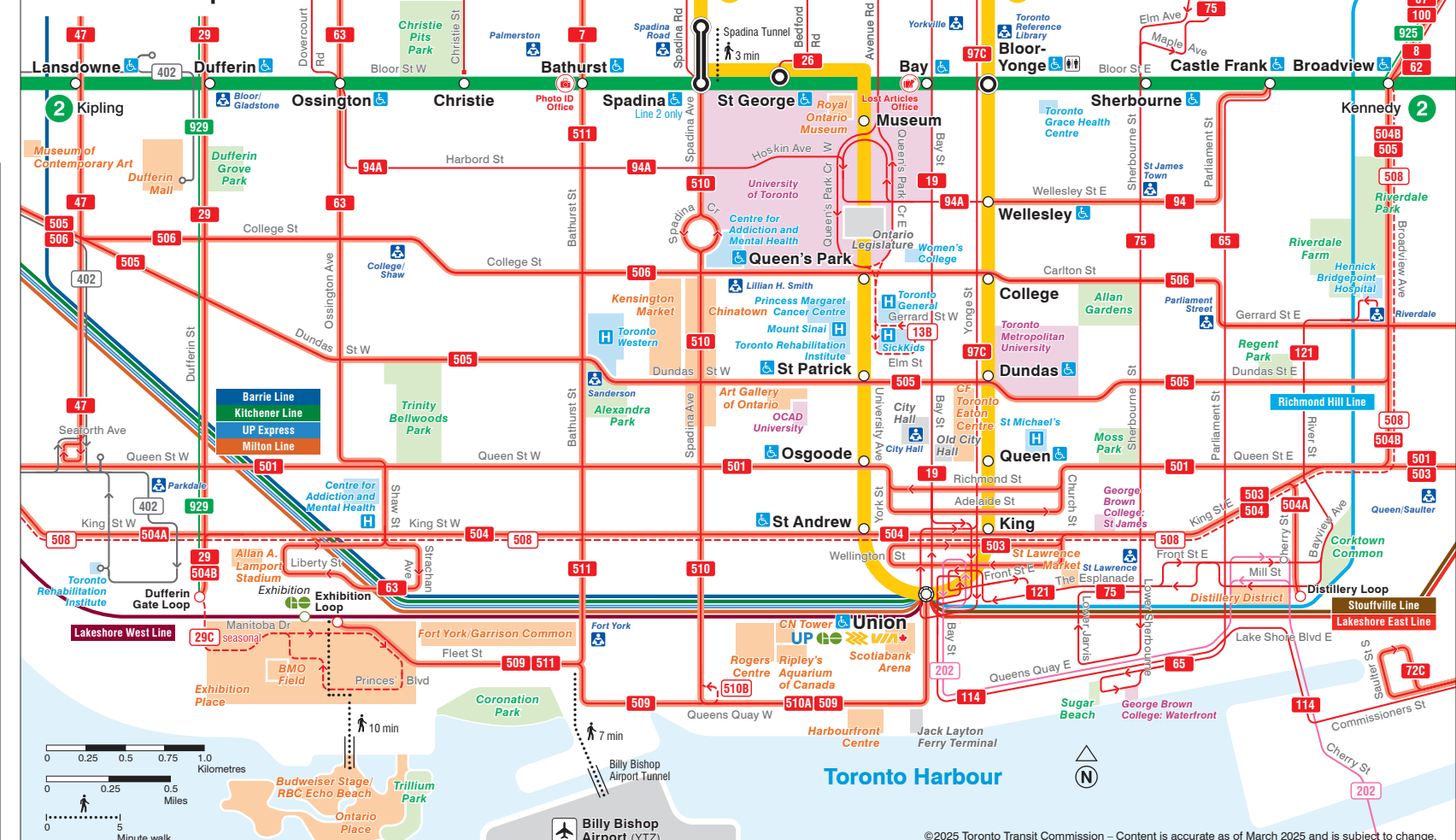
**Special services:**

- 905 Express Network
- 200 Seasonal service
- 404 Community Bus
- 310 Blue Night Network

## Map symbols

- Streetcar loop
- Regional train station
- Airport
- Hospital
- Toronto Public Library
- Health care
- Point of interest
- Post-secondary school
- Transportation/government
- Park
- Access Hub

## Downtown Map



©2025 Toronto Transit Commission - Content is accurate as of March 2025 and is subject to change.